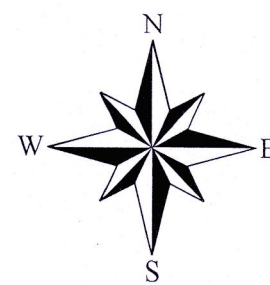




SURAT URBAN DEVELOPMENT AUTHORITY

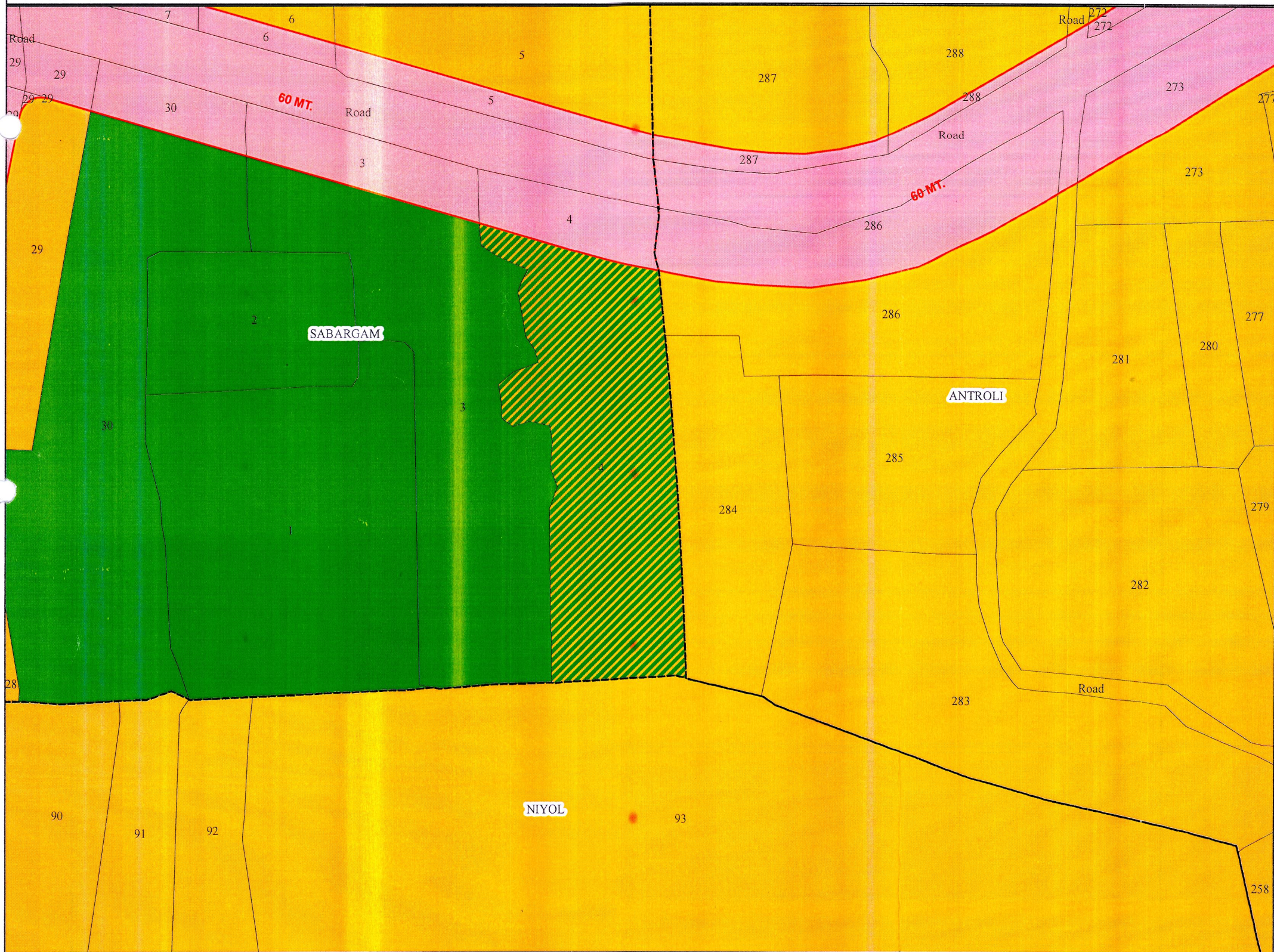
PART PLAN SHOWING PROPOSED VARIATION IN SANCTIONED DEVELOPMENT PLAN-2035 OF SURAT URBAN DEVELOPMENT AUTHORITY - SURAT (UNDER GOVERNMENT NOTIFICATION OF URBAN DEVELOPMENT AND URBAN HOUSING DEPARTMENT, NO. GH/V/157 OF 2020/DVP-142018-5731-L, DATED. 08/10/2020 AND CORRIGENDUM NO. GH/V/173 OF 2020/DVP-142018-5731-L, DATED. 09/11/2020)



**BOARD MEETING:
RESOLUTION NO.:-
DATE:-**

1 CM. = 20 MT.

MOJE SABARGAM BLOCK NO. 4/P



PROPOSED ZONE MODIFICATION (U/S 19)

TO HIGH SPEED RAIL CORRIDOR -hNODE

LANDUSE (DP 2035)

- HIGH SPEED RAIL CORRIDOR -hNODE
- RECREATIONAL ZONE
- DP ROAD ALIGNMENT
- VILLAGE BOUNDARY

Propose Variation in the Final Development Plan of Surat Urban Development Authority under Government Notification of Urban Development and Urban Housing Department, No. GH/V/388 of 2024/UDUHD/DVP/e-file/18/2024/ 7901/ L; Dated 30.10.2024

(D. J. Jadeja)
Chief Town Planner
Gujarat State
Gandhinagar




(N.B.Shah)
Town Planner
Urban Development and
Urban Housing Department



SURAT URBAN DEVELOPMENT AUTHORITY

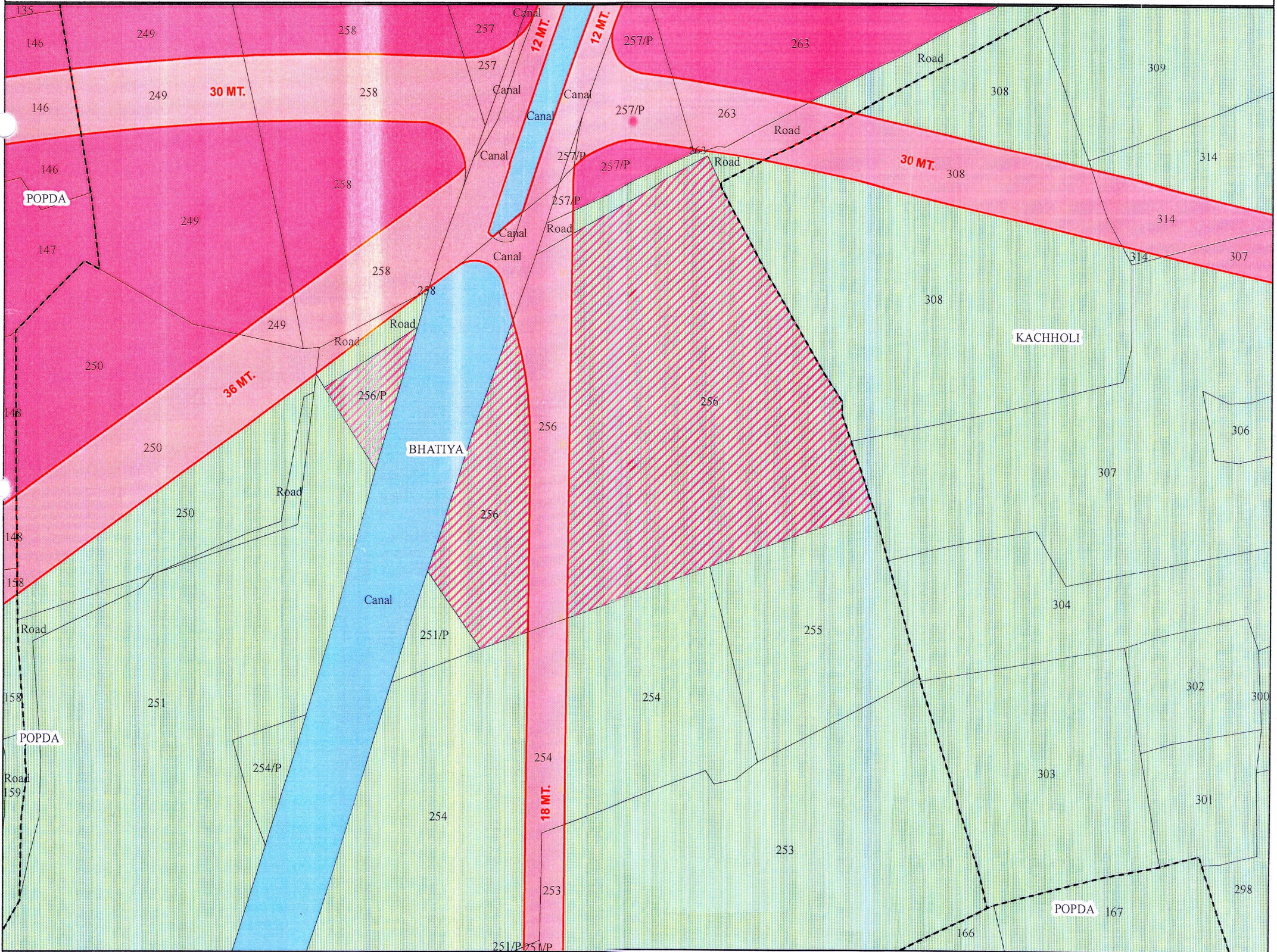
PART PLAN SHOWING PROPOSED VARIATION IN SANCTIONED DEVELOPMENT PLAN-2035 OF SURAT URBAN DEVELOPMENT AUTHORITY - SURAT (UNDER GOVERNMENT NOTIFICATION OF URBAN DEVELOPMENT AND URBAN HOUSING DEPARTMENT, NO. GH/V/157 OF 2020/DVP-142018-5731-L, DATED. 08/10/2020 AND CORRIGENDUM NO. GH/V/173 OF 2020/DVP-142018-5731-L, DATED. 09/11/2020)



BOARD MEETING:
RESOLUTION NO.:-
DATE:-

1 CM. = 20 MT.

MOJEBHATIYA BLOCK NO. 256/P



PROPOSED ZONE MODIFICATION (U/S 19)

TO GENERAL INDUSTRIAL ZONE

LANDUSE (DP 2035) VILLAGE BOUNDARY

DP ROAD ALIGNMENT GENERAL INDUSTRIAL ZONE
 WATER BODY AGRICULTURE ZONE

Propose Variation in the Final Development Plan of Surat Urban Development Authority under Government Notification of Urban Development and Urban Housing Department, No. GH/V/388 of 2024/UDUHD/DVP/e-file/18/2024/ 7901/ L; Dated 30.10.2024

(D. J. Jadeja)
Chief Town Planner
Gujarat State
Gandhinagar




(N.B. Shah)
Town Planner
Urban Development and
Urban Housing Department



SURAT URBAN DEVELOPMENT AUTHORITY

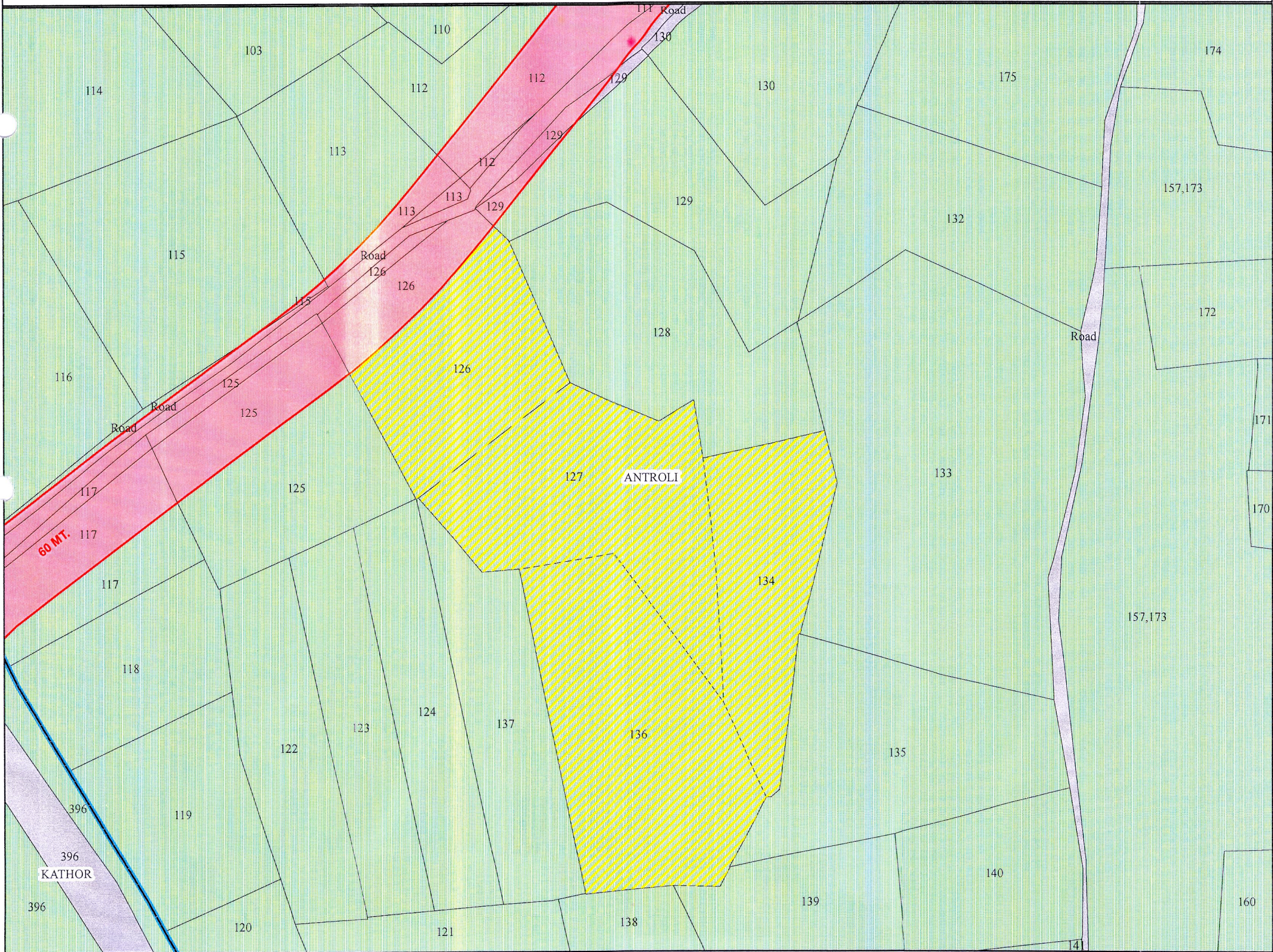
PART PLAN SHOWING PROPOSED VARIATION IN SANCTIONED DEVELOPMENT PLAN-2035 OF SURAT URBAN DEVELOPMENT AUTHORITY - SURAT (UNDER GOVERNMENT NOTIFICATION OF URBAN DEVELOPMENT AND URBAN HOUSING DEPARTMENT, NO. GH/V/157 OF 2020/DVP-142018-5731-L, DATED. 08/10/2020 AND CORRIGENDUM NO. GH/V/173 OF 2020/DVP-142018-5731-L, DATED. 09/11/2020)



BOARD MEETING:
RESOLUTION NO.:-
DATE:-

1 CM. = 30 MT.

MOJE ANTROLI BLOCK NO. 126, 127, 134, 136



PROPOSED ZONE MODIFICATION (U/S 19)

TO RESIDENTIAL ZONE

LANDUSE (DP 2035) VILLAGE BOUNDARY

DP ROAD ALIGNMENT AGRICULTURE ZONE

ROAD

Propose Variation in the Final Development Plan of Surat Urban Development Authority under Government Notification of Urban Development and Urban Housing Department, No. GH/V/388 of 2024/UDUHD/DVP/e-file/18/2024/ 7901/ L; Dated 30.10.2024

(D. J. Jadeja)
Chief Town Planner
Gujarat State
Gandhinagar

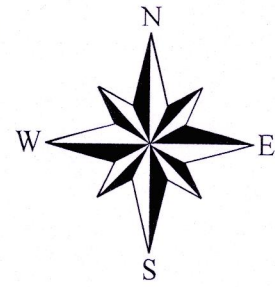


(N.B.Shah)
Town Planner
Urban Development and
Urban Housing Department



SURAT URBAN DEVELOPMENT AUTHORITY

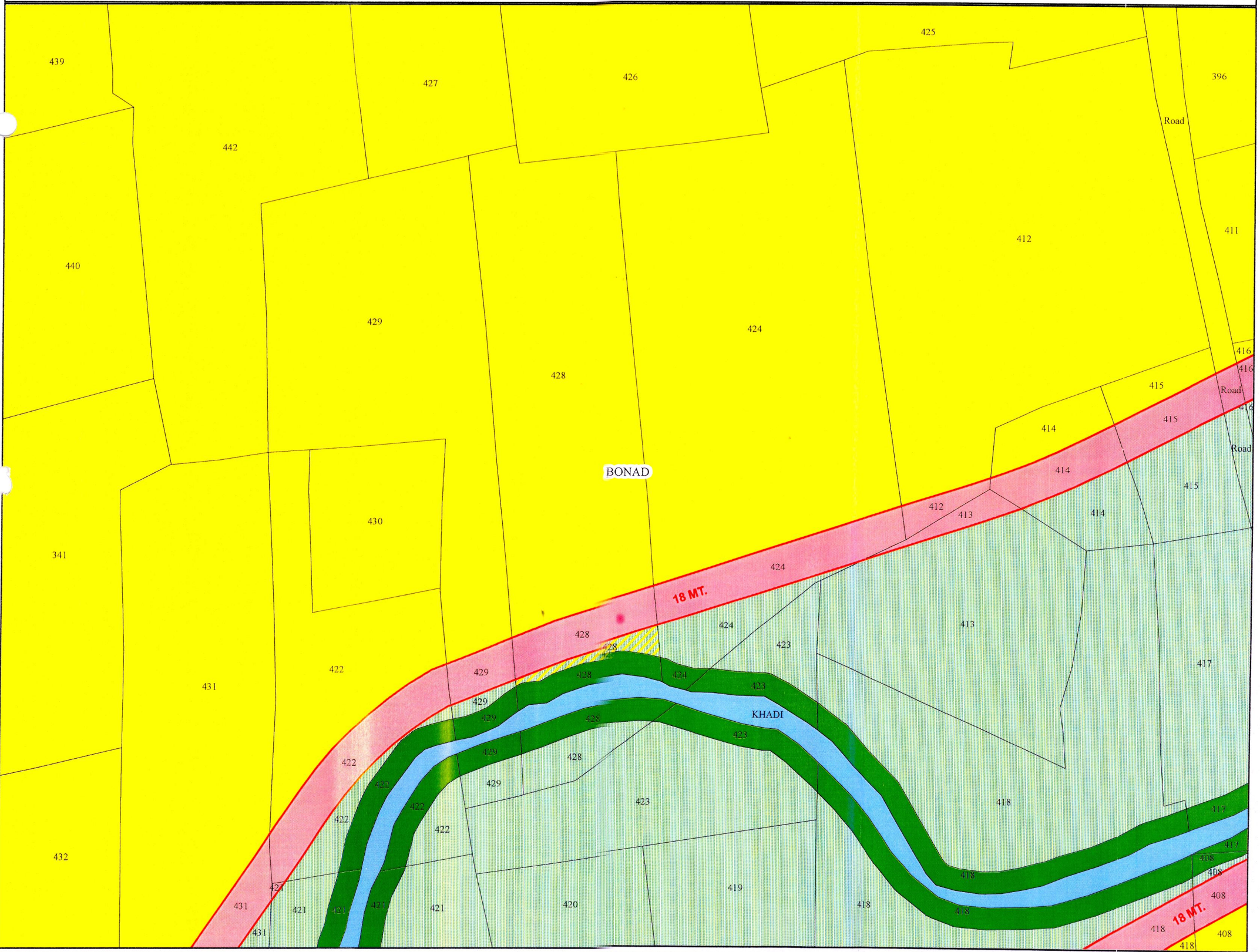
PART PLAN SHOWING PROPOSED VARIATION IN SANCTIONED DEVELOPMENT PLAN-2035 OF SURAT URBAN DEVELOPMENT AUTHORITY - SURAT (UNDER GOVERNMENT NOTIFICATION OF URBAN DEVELOPMENT AND URBAN HOUSING DEPARTMENT, NO. GH/V/157 OF 2020/DVP-142018-5731-L, DATED. 08/10/2020 AND CORRIGENDUM NO. GH/V/173 OF 2020/DVP-142018-5731-L, DATED. 09/11/2020)



BOARD MEETING:
RESOLUTION NO.:-
DATE:-

1 CM. = 20 MT.

MOJE BONAD BLOCK NO.428/P



PROPOSED ZONE MODIFICATION (U/S 19)

TO RESIDENTIAL ZONE

LANDUSE (DP 2035)

- DP ROAD ALIGNMENT
- RESIDENTIAL ZONE
- WATER BODY
- VILLAGE BOUNDARY
- RECREATIONAL ZONE
- AGRICULTURE ZONE

Propose Variation in the Final Development Plan of Surat Urban Development Authority under Government Notification of Urban Development and Urban Housing Department, No. GH/V/388 of 2024/UDUHD/DVP/e-file/18/2024/ 7901/ L; Dated 30.10.2024

(D. J. Jadeja)
Chief Town Planner
Gujarat State
Gandhinagar

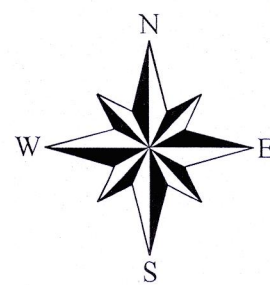


(N.B. Shah)
Town Planner
Urban Development and
Urban Housing Department



SURAT URBAN DEVELOPMENT AUTHORITY

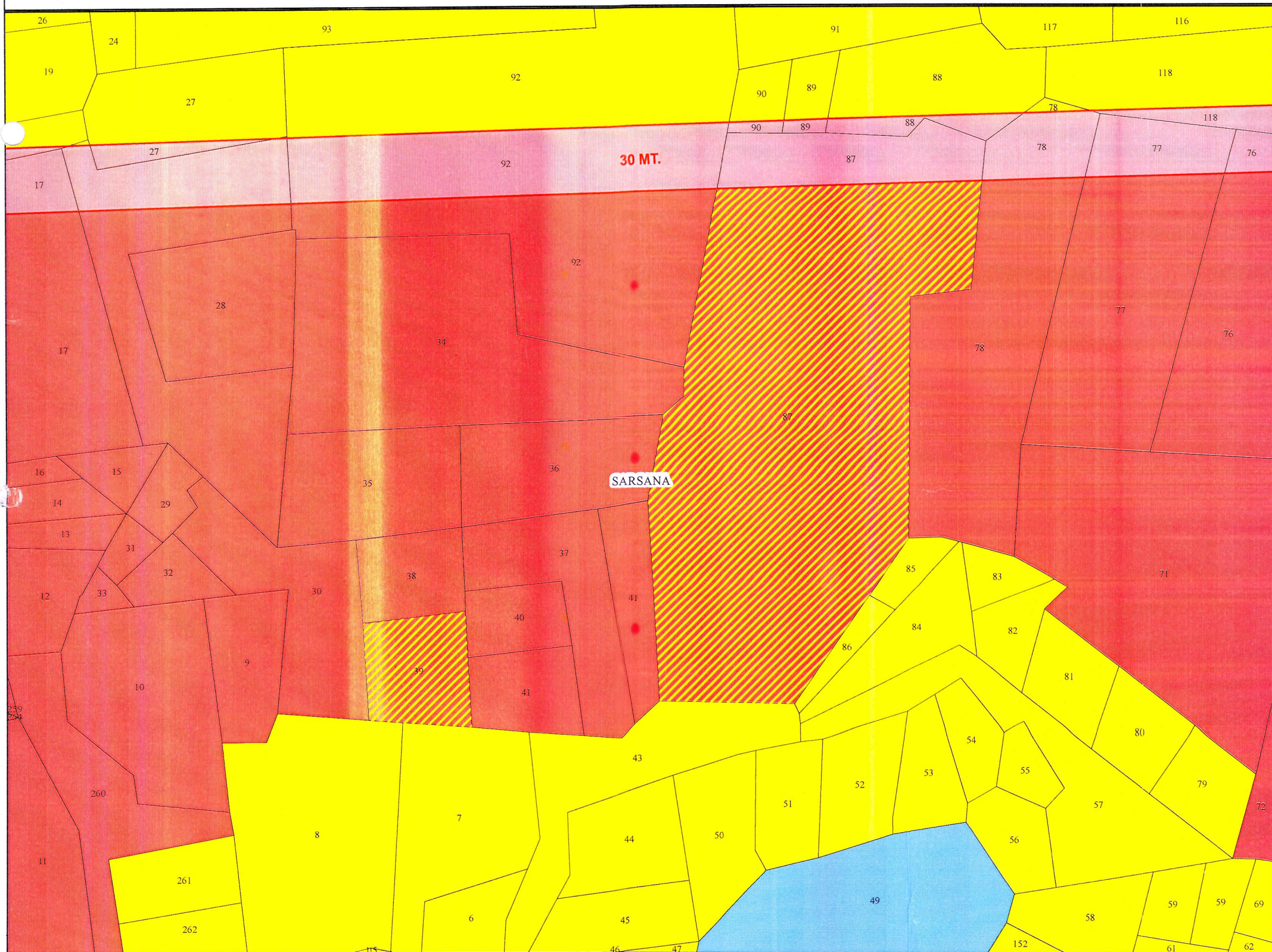
PART PLAN SHOWING PROPOSED VARIATION IN SANCTIONED DEVELOPMENT PLAN-2035 OF SURAT URBAN DEVELOPMENT AUTHORITY - SURAT (UNDER GOVERNMENT NOTIFICATION OF URBAN DEVELOPMENT AND URBAN HOUSING DEPARTMENT, NO. GH/V/157 OF 2020/DVP-142018-5731-L, DATED. 08/10/2020 AND CORRIGENDUM NO. GH/V/173 OF 2020/DVP-142018-5731-L, DATED. 09/11/2020)



BOARD MEETING:
RESOLUTION NO.:-
DATE:-

1 CM. = 20 MT.

MOJE SARSANA BLOCK NO.39, 87/P



PROPOSED ZONE MODIFICATION (U/S 19)



TO RESIDENTIAL ZONE

LANDUSE (DP 2035)

DP ROAD ALIGNMENT

RESIDENTIAL ZONE



VILLAGE BOUNDARY



WATER BODY



EDUCATIONAL ZONE

Propose Variation in the Final Development Plan of Surat Urban Development Authority under Government Notification of Urban Development and Urban Housing Department, No. GH/V/388 of 2024/UDUHD/DVP/e-file/18/2024/ 7901/ L; Dated 30.10.2024

(D. J. Jadeja)
Chief Town Planner
Gujarat State
Gandhinagar




(N.B.Shah)
Town Planner
Urban Development and
Urban Housing Department



SURAT URBAN DEVELOPMENT AUTHORITY

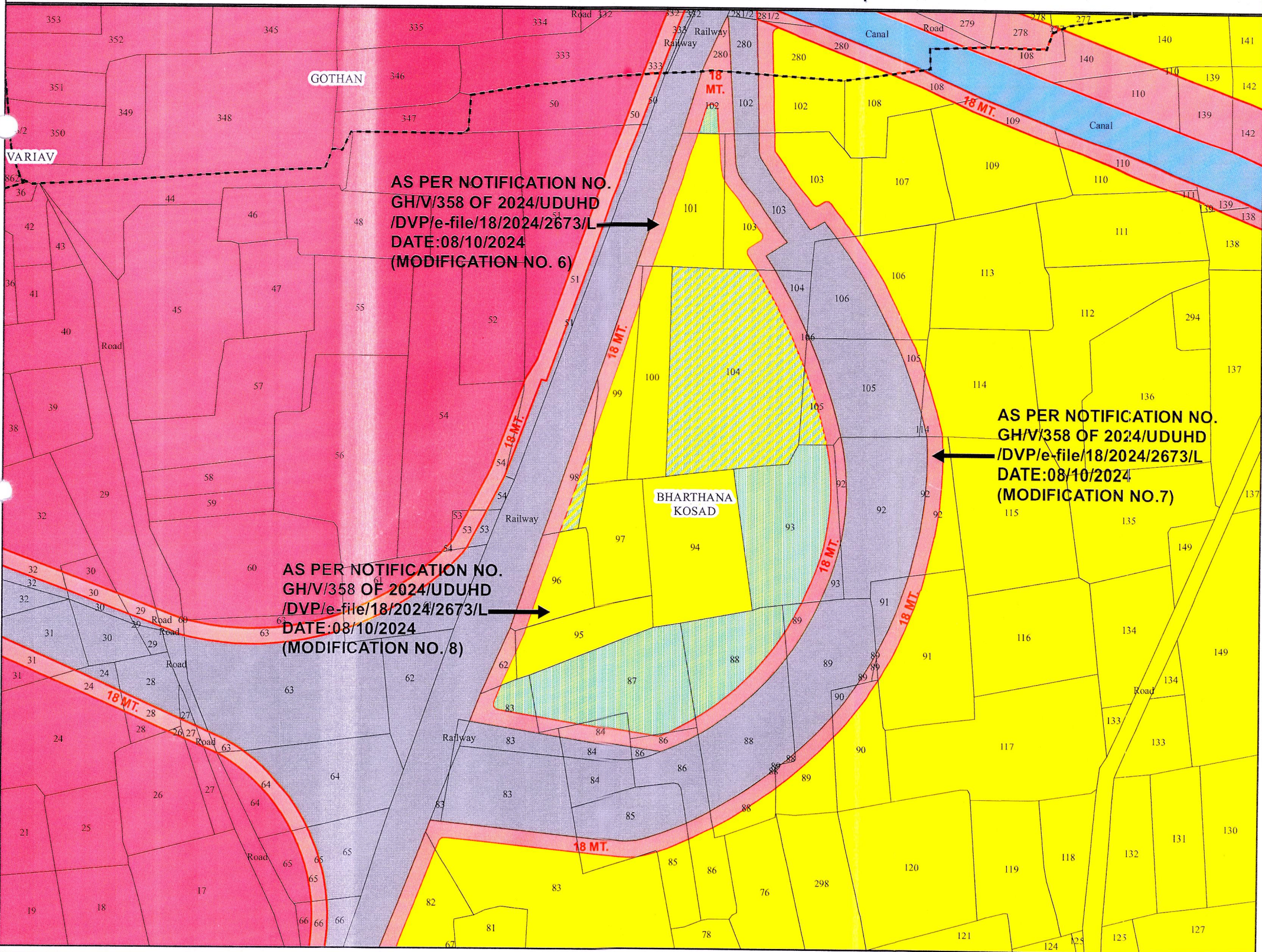
PART PLAN SHOWING PROPOSED VARIATION IN SANCTIONED DEVELOPMENT PLAN-2035 OF SURAT URBAN DEVELOPMENT AUTHORITY - SURAT (UNDER GOVERNMENT NOTIFICATION OF URBAN DEVELOPMENT AND URBAN HOUSING DEPARTMENT, NO. GH/V/157 OF 2020/DVP-142018-5731-L, DATED. 08/10/2020 AND CORRIGENDUM NO. GH/V/173 OF 2020/DVP-142018-5731-L, DATED. 09/11/2020)



BOARD MEETING:
RESOLUTION NO.:-
DATE:-

1 CM. = 50 MT.

MOJE BHARTHANA KOSAD BLOCK NO 98/P104/P105/P.



PROPOSED ZONE MODIFICATION (U/S 19)



TO RESIDENTIAL ZONE

LANDUSE (DP 2035)

-  DP ROAD ALIGNMENT
-  RESIDENTIAL ZONE
-  TRANSPORT & COMMUNICATION
-  WATER BODY
-  VILLAGE BOUNDARY
-  ROAD
-  GENERAL INDUSTRIAL ZONE
-  AGRICULTURE ZONE

Propose Variation in the Final Development Plan of Surat Urban Development Authority under Government Notification of Urban Development and Urban Housing Department, No. GH/V/388 of 2024/UDUHD/DVP/e-file/18/2024/ 7901/ L; Dated 30.10.2024

(D. J. Jadeja)
Chief Town Planner
Gujarat State
Gandhinagar




(N.B.Shah)
Town Planner
Urban Development and
Urban Housing Department



SURAT URBAN DEVELOPMENT AUTHORITY

PART PLAN SHOWING PROPOSED VARIATION IN SANCTIONED DEVELOPMENT PLAN-2035 OF SURAT URBAN DEVELOPMENT AUTHORITY - SURAT (UNDER GOVERNMENT NOTIFICATION OF URBAN DEVELOPMENT AND URBAN HOUSING DEPARTMENT, NO. GH/V/157 OF 2020/DVP-142018-5731-L, DATED. 08/10/2020 AND CORRIGENDUM NO. GH/V/173 OF 2020/DVP-142018-5731-L, DATED. 09/11/2020)



BOARD MEETING:
RESOLUTION NO.:-
DATE:-

1 CM. = 20 MT.

MOJE ABRAM BLOCK NO. 41/P



PROPOSED ZONE MODIFICATION (U/S 19)



TO RESIDENTIAL ZONE

LANDUSE (DP 2035)

- | | | | |
|--|-------------------|--|-------------------|
| | RESERVATION | | VILLAGE BOUNDARY |
| | DP ROAD ALIGNMENT | | WATER BODY |
| | RESIDENTIAL ZONE | | RECREATIONAL ZONE |
| | | | AGRICULTURE ZONE |

Propose Variation in the Final Development Plan of Surat Urban Development Authority under Government Notification of Urban Development and Urban Housing Department, No. GH/V/388 of 2024/UDUHD/DVP/e-file/18/2024/ 7901/ L; Dated 30.10.2024

(D. J. Jadeja)
Chief Town Planner
Gujarat State
Gandhinagar

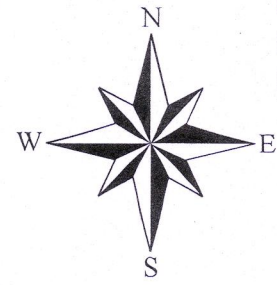


(N.B.Shah)
Town Planner
Urban Development and
Urban Housing Department



SURAT URBAN DEVELOPMENT AUTHORITY

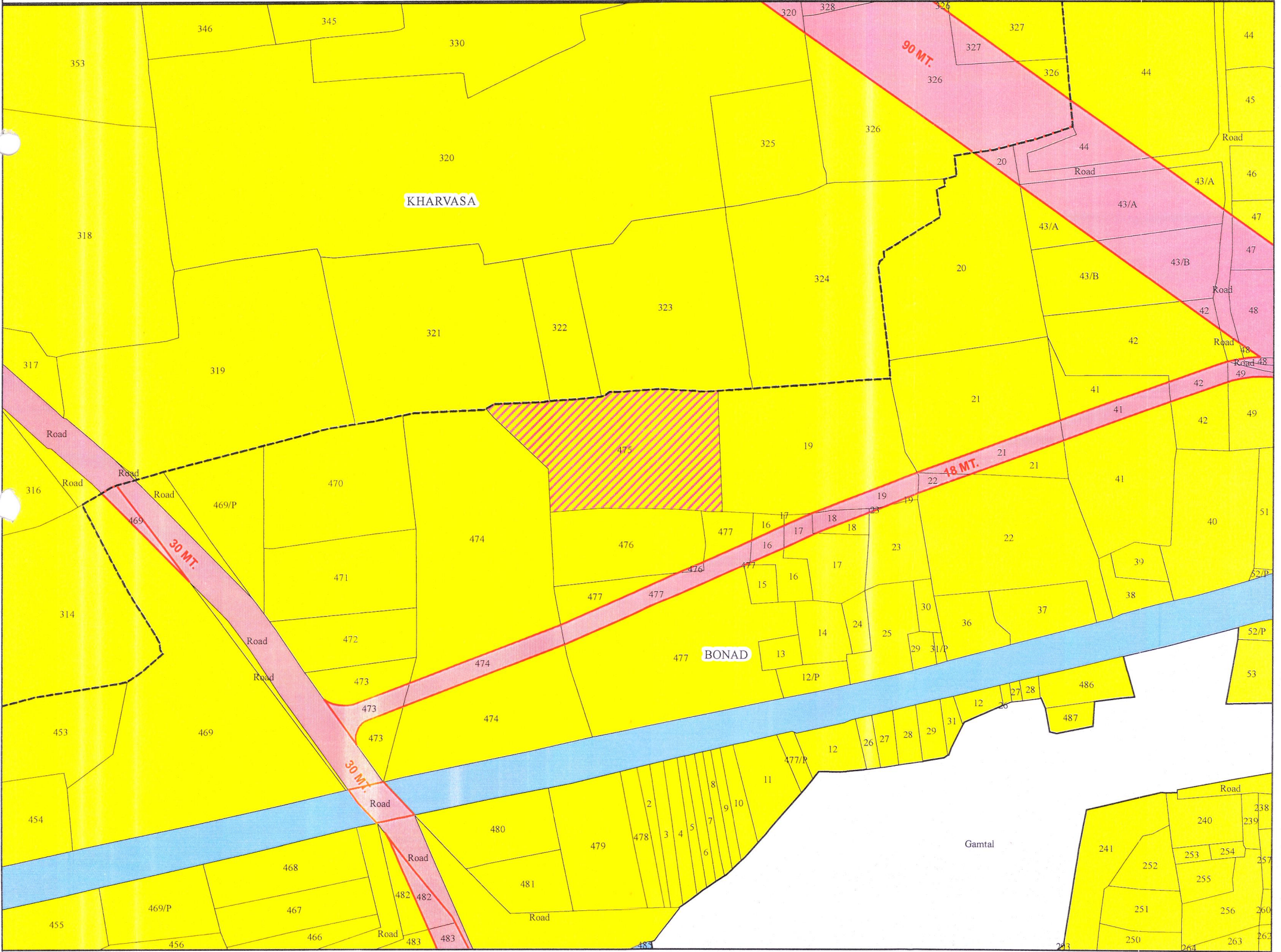
PART PLAN SHOWING PROPOSED VARIATION IN SANCTIONED DEVELOPMENT PLAN-2035 OF SURAT URBAN DEVELOPMENT AUTHORITY - SURAT (UNDER GOVERNMENT NOTIFICATION OF URBAN DEVELOPMENT AND URBAN HOUSING DEPARTMENT, NO. GH/V/157 OF 2020/DVP-142018-5731-L, DATED. 08/10/2020 AND CORRIGENDUM NO. GH/V/173 OF 2020/DVP-142018-5731-L, DATED. 09/11/2020)



BOARD MEETING:
RESOLUTION NO.:-
DATE:-

1 CM. = 40 MT.

MOJE BONAD BLOCK NO.475



PROPOSED ZONE MODIFICATION (U/S 19)

TO GENERAL INDUSTRIAL ZONE

LANDUSE (DP 2035)

- DP ROAD ALIGNMENT
- RESIDENTIAL ZONE
- WATER BODY
- TO GENERAL INDUSTRIAL ZONE
- EXISTING ROAD ALIGNMENT
- GAMTAL
- AGRICULTURE ZONE
- VILLAGE BOUNDARY

Propose Variation in the Final Development Plan of Surat Urban Development Authority under Government Notification of Urban Development and Urban Housing Department, No. GH/V/388 of 2024/UDUHD/DVP/e-file/18/2024/ 7901/ L; Dated 30.10.2024

(D. J. Jadeja)
Chief Town Planner
Gujarat State
Gandhinagar



(N.B. Shah)
Town Planner
Urban Development and
Urban Housing Department